
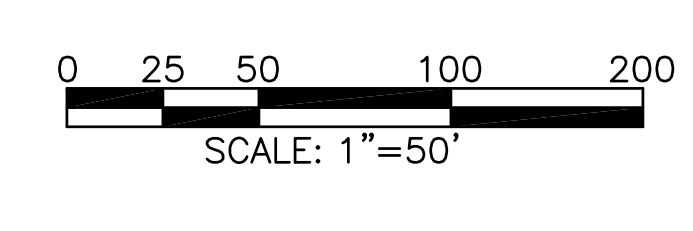
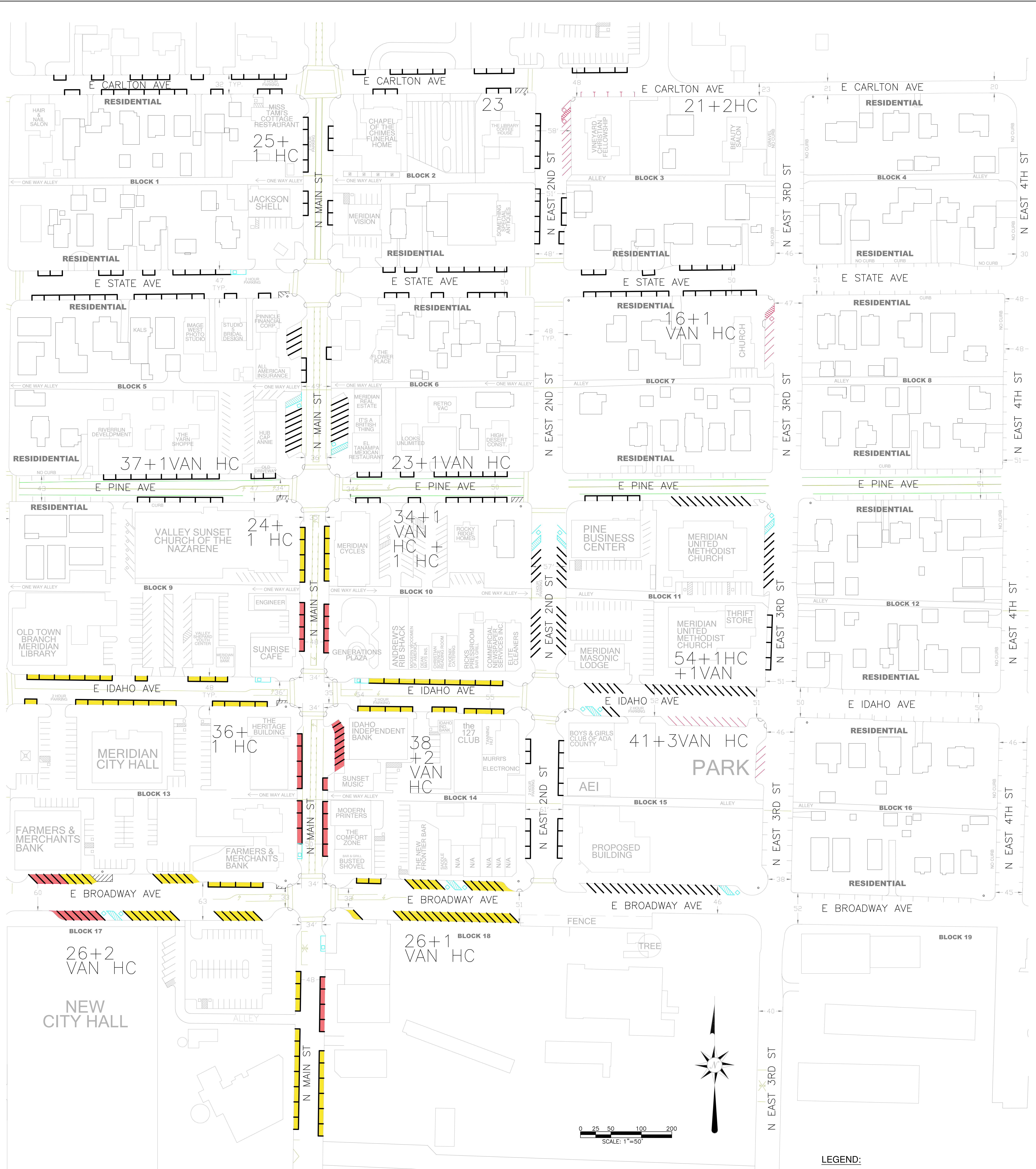
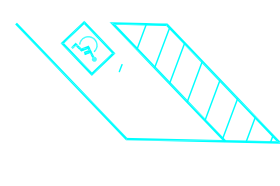
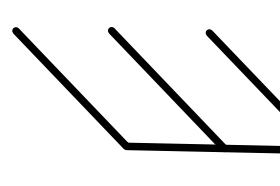
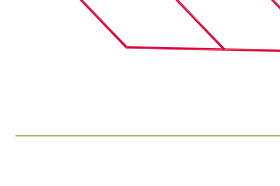







W:\Work\107042\107042-001\Design\Acad-Parking_plan.dwg Jun 22, 2010 - 1:21pm



- LEGEND:**
-  PROPOSED HANDICAP PARKING
 -  PROPOSED PARKING
 -  NEW EXISTING PARKING
 -  EXISTING STREET MARKING
 -  BIKE LANE MARKING
 -  FIRE HYDRANTS
 -  1/2 HOUR PARKING
 -  1 HOUR PARKING

NO.	REVISIONS	BY	DATE

REVISIONS DEC. 17, 2008	RF 12/08	DRAWN: RLF	CHECKED: PR
DESIGNED: RLF	APPROVED: PR	CAD NAME: Acad-Parking_plan.dwg	SCALE: 1:50



Meridian Development Corp.

OVERALL-VIEW
MERIDIAN-STREET-MARKING

PROJECT NO. 107042
SHEET NO. 1